

NOTICE!!

These documents have been scanned!

Do not place un-scanned documents beneath this notice!

Do not remove this notice from this file!

GPO Jacket No. 560-102
Print Order 61540
Rise Business Services, LLC
Job=AZ15 6/6/2019



Box Number= AZ15125



Claim Begin-End: AMC427320-AMC427320

1 Initial Receipt



AZ15125-17

AMC356595-AMC427389

United States Department of the Interior
Bureau of Land Management
 LANDS/RECREATION & PLANNING
 ONE N CENTRAL AVE
 PHOENIX, AZ 85004 -2203
 Phone: 602-417-9200



Receipt

No: 2974128

Transaction #: 3062570	
Date of Transaction: 02/24/2014	
CUSTOMER:	
GERALD CLAYCOMB 5155 E DAVIS ST HEREFORD, AZ 85615-9607 US	

LINE #	QTY	DESCRIPTION	REMARKS	UNIT PRICE	TOTAL
1	1.00	LOCATABLE MINERALS / MINING CLAIMS-NEW, UNADJUD, ONE OR MORE AUTH NOS / NEW MINING CLAIM LOCATION FEE \$34 CASES: AMC427320/\$34.00		- n/a -	34.00
2	1.00	LOCATABLE MINERALS / MINING CLAIMS-NEW, UNADJUD, ONE OR MORE AUTH NOS / NEW MINING CLAIM PROCESSING FEE CASES: AMC427320/\$20.00		- n/a -	20.00
3	1.00	LOCATABLE MINERALS / MINING CLAIMS-NEW, UNADJUD, ONE OR MORE AUTH NOS / NEW MINING CLAIM MAINT FEE \$140 CASES: AMC427320/\$140.00		- n/a -	140.00
TOTAL:					\$194.00

PAYMENT INFORMATION			
1	AMOUNT:	194.00	POSTMARKED: 02/20/2014
	TYPE:	CHECK	RECEIVED: 02/21/2014
	CHECK NO:	21661136155	
	NAME:	CLAYCOMB, GERALD 5155 E DAVIS ST HEREFORD AZ 85615-9607 US	

REMARKS

This receipt was generated by the automated BLM Collections and Billing System and is a paper representation of a portion of the official electronic record contained therein.

NOTICE!!

These documents have been scanned!

Do not place un-scanned documents beneath this notice!

Do not remove this notice from this file!

GPO Jacket No. 560-102
Print Order 61540
Rise Business Services, LLC
Job=AZ15 6/6/2019



Box Number= AZ15125



Claim Begin-End: AMC427320-AMC427320

2 Correspondence



AZ15125-17

AMC356595-AMC427389



United States Department of the Interior



BUREAU OF LAND MANAGEMENT
Arizona State Office
One North Central Avenue, Suite 800
Phoenix, Arizona 85004-4427
www.blm.gov/az/

MAR 10 2017

In Reply Refer To:
3800 (9200) PB
AMC427320

CERTIFIED MAIL – RETURN RECEIPT REQUESTED 7014 2870 0000 1115 9237

NOTICE

GERALD CLAYCOMB
TIFFANY JAY
5155 E DAVIS ST
HEREFORD, AZ 85615-9607

W.B.D.
AMC427320

Maintenance Fee Waiver Held for Rejection

This office received the Maintenance Fee Waiver Certification (waiver) for the above listed mining claim(s). The waiver is not properly completed and does not meet the annual filing requirements.

In accordance with 43 Code of Federal Regulations (CFR) 3835.10, the name, address, and original signatures of all owners of the mining claim must be included on the waiver form. Please correct the discrepancy as noted below:

The current owners did not sign the waiver. Original signatures must be placed on the enclosed copy of the waiver form and the form returned to the Bureau of Land Management.

In order to correct the defect in the waiver, per 43 CFR 3835.93, you must provide this office with the requested information within 60 days of your receipt of this notice. If you are unable to provide this information, you have the option of paying the annual maintenance fee of \$155 per claim (\$155 per 20 acres for placer claims larger than 20 acres). If we do not receive the requested corrections or the maintenance fees within the 60 day time frame, the claim(s) will be declared forfeited and closed.

Please include your AMC serial number on all correspondence. If additional information is required, please contact Pauline Brown at 602-417-9360.



Lucas Lucero
Deputy State Director
Lands, Minerals and Energy Division

Enclosure(s)

NOTICE!!

These documents have been scanned!

Do not place un-scanned documents beneath this notice!

Do not remove this notice from this file!

GPO Jacket No. 560-102
Print Order 61540
Rise Business Services, LLC
Job=AZ15 6/6/2019



Box Number= AZ15125



Claim Begin-End: AMC427320-AMC427320

3 Transfers



AZ15125-17

AMC356595-AMC427389

**NO
DOCUMENTS
FOUND**

NO DOCUMENTS FOUND
NO DOCUMENTS FOUND

NOTICE!!

These documents have been scanned!

Do not place un-scanned documents beneath this notice!

Do not remove this notice from this file!

GPO Jacket No. 560-102
Print Order 61540
Rise Business Services, LLC
Job=AZ15 6/6/2019



Box Number= AZ15125



Claim Begin-End: AMC427320-AMC427320

4 Annual Filings



AZ15125-17

AMC356595-AMC427389

UNITED STATES
DEPARTMENT OF THE INTERIOR
BUREAU OF LAND MANAGEMENT
MAINTENANCE FEE WAIVER CERTIFICATION

86
[Handwritten signature]

427320

FORM APPROVED
OMB NO. 1004-0114
Expires: January 31, 2020

SEE INSTRUCTIONS ON PAGE 2

1. This small miner waiver is filed for the assessment year beginning on September 1, 2019 and ending on September 1, 2020
2. The undersigned and all related parties owned ten or fewer mining claims, mill, or tunnel sites located and maintained on Federal lands in the United States of America on September 1, 2019.
3. The undersigned have performed the assessment work required by law for each mining claim listed prior to filing this waiver and understand that by filing this form, the undersigned must file an affidavit of assessment work with the Bureau of Land Management (BLM) by the December 30th following the filing of this waiver.
4. The undersigned understand that if the assessment work obligation has not yet come due under 30 U.S.C. 28 (for those claims in their first assessment year only), a notice of intent to hold reciting this condition must be recorded by the December 30th following the filing of this waiver.
5. The undersigned understand that mill and tunnel sites may also be listed on this waiver and be waived from payment of the maintenance fee, and that a notice of intent to hold for these sites is required to be filed with the BLM by the December 30th following the filing of this waiver.
6. The undersigned understand and acknowledge that pursuant to 43 U.S.C. 1212 and 18 U.S.C. 1001, the filing or recording of a false, fictitious, or fraudulent document with the BLM may result in a fine of up to \$250,000, a prison term not to exceed five years, or both.
7. The mining claims, mill or tunnel sites for which this waiver from payment of the maintenance fees is requested are:

CLAIM OR SITE NAME	BLM RECORDATION SERIAL NUMBER
1. W.B.D. ✓	AMC 427320
2.	
3.	
4.	
5.	
6.	
7.	
8.	
9.	
10.	

RECEIVED
BLM AZ STATE OFFICE
2019 JUL 16 P 12:44
PHOENIX, ARIZONA

The owner(s) (claimants) of the above mining claims and sites are:

Gerald Claycomb
(Owner's Name - Please Print)
5155 E Davis St
(Owner's Mailing Address)

Gerald Claycomb
(Owner's Signature)
Hereford AZ 85615
(City) (State) (Zip Code)

Tiffany Jay-Claycomb
(Owner's Name - Please Print)
5155 E Davis St
(Owner's Mailing Address)

Tiffany Jay-Claycomb
(Owner's Signature)
Hereford AZ 85615
(City) (State) (Zip Code)

(Owner's Name - Please Print)

(Owner's Mailing Address)

(Owner's Signature)

(City) (State) (Zip Code)

(Owner's Name - Please Print)

(Owner's Mailing Address)

(Owner's Signature)

(City) (State) (Zip Code)

(Continued on page 2)

ENTERED
SEP 16 2019
BY: *[Signature]*

451 0763

nww

UNITED STATES
DEPARTMENT OF THE INTERIOR
BUREAU OF LAND MANAGEMENT



[Handwritten signature]

Amc 427320

MAINTENANCE FEE WAIVER CERTIFICATION

FORM APPROVED
OMB NO. 1004-0114
Expires: January 31, 2020

SEE INSTRUCTIONS ON PAGE 2

- This small miner waiver is filed for the assessment year beginning on September 1, 2018 and ending on September 1, 2019.
- The undersigned and all related parties owned ten or fewer mining claims, mill, or tunnel sites located and maintained on Federal lands in the United States of America on September 1, 2018.
- The undersigned have performed the assessment work required by law for each mining claim listed prior to filing this waiver and understand that by filing this form, the undersigned must file an affidavit of assessment work with the Bureau of Land Management (BLM) by the December 30th following the filing of this waiver.
- The undersigned understand that if the assessment work obligation has not yet come due under 30 U.S.C. 28 (for those claims in their first assessment year only), a notice of intent to hold reciting this condition must be recorded by the December 30th following the filing of this waiver.
- The undersigned understand that mill and tunnel sites may also be listed on this waiver and be waived from payment of the maintenance fee, and that a notice of intent to hold for these sites is required to be filed with the BLM by the December 30th following the filing of this waiver.
- The undersigned understand and acknowledge that pursuant to 43 U.S.C. 1212 and 18 U.S.C. 1001, the filing or recording of a false, fictitious, or fraudulent document with the BLM may result in a fine of up to \$250,000, a prison term not to exceed five years, or both.
- The mining claims, mill or tunnel sites for which this waiver from payment of the maintenance fees is requested are:

CLAIM OR SITE NAME	BLM RECORDATION SERIAL NUMBER
1. W. B. D. ✓	AMC427320
2.	
3.	
4.	
5.	
6.	
7.	
8.	
9.	
10.	

PHOENIX, ARIZONA
2018 MAR 19 P 2:21
BLM RECEIVED

The owner(s) (claimants) of the above mining claims and sites are:

Gerald Claycomb
(Owner's Name - Please Print)

Gerald A. Claycomb
(Owner's Signature)

5155 E Davis St
(Owner's Mailing Address)

Hereford AZ 85615
(City) (State) (Zip Code)

Tiffany Jay-Claycomb
(Owner's Name - Please Print)

Tiffany Jay-Claycomb
(Owner's Signature)

5155 E Davis St
(Owner's Mailing Address)

Hereford AZ 85615
(City) (State) (Zip Code)

(Owner's Name - Please Print)

(Owner's Signature)

(Owner's Mailing Address)

(City) (State) (Zip Code)

(Owner's Name - Please Print)

(Owner's Signature)

(Owner's Mailing Address)

(City) (State) (Zip Code)

ENTERED
SEP 07 2018
BY: *[Signature]*

[Handwritten initials]

(Owner's Name - Please Print)	(Owner's Signature)		
(Owner's Mailing Address)	(City)	(State)	(Zip Code)
(Owner's Name - Please Print)	(Owner's Signature)		
(Owner's Mailing Address)	(City)	(State)	(Zip Code)
(Owner's Name - Please Print)	(Owner's Signature)		
(Owner's Mailing Address)	(City)	(State)	(Zip Code)
(Owner's Name - Please Print)	(Owner's Signature)		
(Owner's Mailing Address)	(City)	(State)	(Zip Code)

18 U.S.C. 1001 and 43 U.S.C. 1212 make it a crime for any person knowingly and willfully to make to any department or agency of the United States any false, fictitious or fraudulent statements or representations as to any matter within its jurisdiction.

INSTRUCTIONS

1. This certification is made under the provisions of 43 U.S.C. § 1744 and 30 U.S.C. §28-28k and the regulations thereunder (43 CFR Part 3830).
2. The claimant(s) must fill in the dates in paragraph 1 for the beginning and ending of the assessment year for which this waiver is sought.
3. The claimant(s) must fill in the date in paragraph 2 for the beginning of the assessment year for which this waiver is sought.
4. All claim and site names and BLM serial numbers must be listed for the mining claims, mill sites, and tunnel sites for which the waiver is sought.
5. All owners of the mining claims, mill sites, and tunnel sites and their addresses must be given.
6. This waiver form must be signed by all the claimants or their designated agent, in original form. If an agent is designated, a notarized designation of agent, signed by all of the claimants with proper address given, must be submitted with this waiver.
7. This form must be filed no later than September 1st for the upcoming assessment year in the BLM State Office where the mining claims or sites are recorded, or the waiver cannot be granted by the BLM. (Example: To obtain a waiver for the assessment year 2012, which begins on September 1, 2011, you must qualify for and file for a waiver no later than September 1, 2011, in the proper BLM State Office.)
8. For all mining claims which require assessment work, you must record an affidavit of labor on or before the December 30th immediately following the filing of this waiver. For all other mining claims or sites waived, you must record a notice of intent to hold on or before the December 30th immediately following the filing of this waiver.
9. Mill and tunnel sites may also be listed on this waiver and be waived from payment of the maintenance fee. A notice of intent to hold for these sites is required to be filed by the December 30th following the filing of this waiver.

FOR OFFICIAL USE ONLY

RECEIVED
BLM
PHOENIX, ARIZONA
2010 APR 19 P 2:27

UNITED STATES
DEPARTMENT OF THE INTERIOR
BUREAU OF LAND MANAGEMENT

FORM APPROVED
OMB NO.: 1004-0114
Expires: January 31, 2020

AFFIDAVIT OF ANNUAL ASSESSMENT WORK

427320

WHEN RECORDED, MAIL DOCUMENT TO:

NAME: Gerald Claycomb and Tiffany Jay-Claycomb

ADDRESS: 5155 E. Davis ST

CITY, STATE, ZIP: Hereford, AZ 85615

2018-04618
Page 1 of 4
Requested By: Tiffany Jay-Claycomb
David W. Stevens - Recorder
Cochise County, AZ
03-15-2018 12:49 PM Recording Fee \$15.00

FOR COUNTY RECORDER'S USE

No. of Claims 1
x \$10/claim
Total due BLM \$ 10.00

TO ALL WHOM IT MAY CONCERN:

- The undersigned certifies that at least \$100 per claim was expended for development, labor and improvements, or equivalent value added, as the annual assessment work for the assessment year ending September 1, 2019 for the following contiguous unpatented mining claim(s), located in the County of COCHISE, in the State of ARIZONA.

BLM Serial No.	Name of Claim	Tp	Rg	Sec	Mer	County Recordation Book and Page No.	Co. Recording Date
AMC427320	W.B.D.	23S	20E	12	BSR	16659	2017

2018 MAR 19 P 2:27
 ENTERED
 COCHISE COUNTY, ARIZONA

4116397

ENTERED
MAR 26 2018
BY: Am

2. Type of labor and improvements (specify what was done and give the total value for that labor and improvement to show at least \$100 for each claim). If a geological, geochemical, or geophysical survey was performed, as per 30 U.S.C. 28-1, reference the title of the report of survey, give cost and date of the survey and report, and indicate it was filed with the County Recorder:

Description of Work Performed	Value of Work Performed	Date Work Was Performed
Wind damage tree and debris removal	\$ 100.00	2/15/18

3. Name and mailing address of each person who performed the labor and improvements:

Name (please print)

Gerald Claycomb

Tiffany Jay-Claycomb

Current Mailing Address (please print)

5155 E Davis St. Hereford, AZ 85615

5155 E Davis St Hereford, AZ 85615

4. Name and mailing address of each person who holds and claims the subject mining claim(s) for the valuable minerals contained therein. Be sure to indicate if there is a change of address:

Name (please print)

Gerald Claycomb

Tiffany Jay-Claycomb

Current Mailing Address (please print)

5155 E Davis St Hereford, AZ 85615

5155 E Davis St Hereford, AZ 85615

PHOENIX, ARIZONA
 2018 MAR 19 P 2:27

5. The undersigned testifies that on the date of February 19th, 2014, all monuments required by law were erected upon the subject claim(s), and all notices required by law were posted on the subject claim(s) or copies thereof were in place, and at said date, each corner monument bore or contained

markings sufficient to appropriately designate the corner of the claim to which it pertains and the name of the claim(s).

I hereby certify under penalty of perjury under the laws of the State of Arizona that the foregoing statements are true and correct:

Jeffrey Clayton Gerald Clayton Date: 3/15/18
(Signature of person responsible for above statement)

Title 18 U.S.C. 1001 and 43 U.S.C. 1212 make it a crime for any person knowingly and willfully to make to any department or agency of the United States any false, fictitious or fraudulent statements or representations as to any matter within its jurisdiction.


Notary Block

SUBSCRIBED AND SWORN TO before me, this 15 day of March 2018

By: Deborah A. Pedone
(Signature of Affiant)

Title: Notary Public

My Commission Expires: March 25, 2020



RECEIVED
19 P 2:27
ARIZONA

INSTRUCTIONS

1. This is an optional form that may be used to satisfy the requirements for the Bureau of Land Management (BLM) under the provisions of 43 U.S.C. §1744 and 30 U.S.C. §28-28d and the regulations thereunder (43 CFR part 3835). Since local and State laws may vary, you should contact your local and State agencies where the claims are located to ensure all applicable laws and requirements are satisfied.
2. The claimant(s) must fill in the date in paragraph 1 for the applicable assessment year and the county and state where the claims are located.
3. All claim names, BLM serial numbers, legal descriptions, and original county recording information must be listed for the claims pertaining to this assessment notice.
4. The claimant(s) must complete paragraph 2 listing all labor or improvements which was performed on or did benefit the subject mining claims. The value and date of the labor or improvements must also be listed. The total amount of labor or improvements can be listed, but the total expenditure must equal at least \$100 for each claim.
5. The names and current mailing addresses of the person(s) performing the labor shall be listed in paragraph 3.
6. The name and current mailing address of each owner (claimant) of the claims shall be listed in paragraph 4. The mailing address shall be the owner's address and not the address of an agent or anyone representing the claimant. Be sure to note if there has been a change of address.
7. Paragraph 5 shall be completed to show the date it was verified that all monuments required by law were properly erected, all notices were posted, and that corners were appropriately designated for all claims listed.
8. An exact legible reproduction or duplicate (other than microfilm or other electronic media) of this affidavit or another type of affidavit of assessment work that you file or will file in the county where each claim is located, must be filed with the BLM on or before December 30 of the calendar year in which the assessment year ends. For mill or tunnel sites, a separate notice of intent to hold must be filed with the BLM on or before December 30. Requirements for filing a notice of intent to hold can be found at 43 CFR 3835.33.
9. A processing fee of \$10 for each claim listed must be remitted to the BLM along with this or any other affidavit of assessment work.

NOTICES

THE PRIVACY ACT and 43 CFR 2.223(d) require that you be furnished with the following information in connection with the information requested by this form.

AUTHORITY: 30 U.S.C. §28-28d and 43 CFR part 3835 permit collection of the information requested by this form.

PRINCIPAL PURPOSE: The BLM will use the information you provide to document compliance with 43 U.S.C. 1744 and that assessment work has been completed in accordance with 30 U.S.C. § 28-28d and 43 CFR part 3835 in lieu of paying the maintenance fee for the mining claims listed on this form.

ROUTINE USES: The BLM will only disclose this information in accordance with the provisions at 43 CFR 2.231(b) and (c).

EFFECT OF NOT PROVIDING INFORMATION: Disclosure of the requested information is required by 30 U.S.C. § 28-28d and 43 CFR part 3835 for claimants qualified to perform assessment work in lieu of paying the maintenance fee. Failure to submit all the requested information or to complete this form will delay the BLM's processing of the form and may preclude the BLM's acceptance of the assessment work information, which may result in forfeiture of the mining claim(s) by the claimant.

THE PAPERWORK REDUCTION ACT requires us to inform you that:

Use of this form is optional. You must perform assessment if a waiver to pay the maintenance fee has been requested. This form is provided to help you attest that annual assessment work has been completed in lieu of paying the maintenance fee for your claim(s). Submission of the requested information is necessary to obtain or retain a benefit.

You do not have to respond to this or any other Federal agency-sponsored information collection unless it displays a valid OMB control number.

BURDEN HOURS STATEMENT: The estimated public reporting burden for this form is 30 minutes per response, including the time for reviewing instructions, gathering and maintaining data, and completing and reviewing the form. You may submit comments regarding the burden estimate or any other aspect of this form to: U.S. Department of the Interior, Bureau of Land Management (1004-0114), Bureau Information Collection Clearance Officer (WO-630), 1849 C Street, N.W., Room 2134LM, Washington, D.C. 20240.

PHOENIX, ARIZONA

2018 MAR 19 P 2:27

RECEIVED
BUREAU OF LAND MANAGEMENT
PHOENIX, ARIZONA



Gerald Claycomb
 5155 E Davis St
 Hereford, AZ 85615-9607



PHOENIX AZ 852

15 MAR 2018 PM 3 L



RECEIVED
 PHOENIX, ARIZONA
 2018 MAR 19 P 2:26

United States Department of the Interior
 Bureau of Land Management Arizona State Office
 1 North Central Avenue, Suite 800
 Phoenix, Arizona 85004-4427

850044427 C041



United States Department of the Interior
Bureau of Land Management
 DIV OF LANDS, MINRLS & ENERGY
 ONE N CENTRAL AVE
 PHOENIX, AZ 85004 -4427
 Phone: 602-417-9200

Receipt

No: 4116397

Transaction #: 4229790	
Date of Transaction: 03/20/2018	
CUSTOMER:	
GERALD CLAYCOMB 5155 E DAVIS ST HEREFORD, AZ 85615-9607 US	

LINE #	QTY	DESCRIPTION	REMARKS	UNIT PRICE	TOTAL
1	1.00	LOCATABLE MINERALS / MINING CLAIMS- NOT NEW-UNADJUD, ONE AUTH NO. ONLY / MINING CLAIM MONEY RECEIVED CASES: AMC427320/\$10.00	POL 2018/1 WAV	- n/a -	10.00
TOTAL:					\$10.00

PAYMENT INFORMATION			
1	AMOUNT:	10.00	POSTMARKED: N/A
	TYPE:	CHECK	RECEIVED: 03/19/2018
	CHECK NO:	2560	
	NAME:	CLAYCOMB, GERALD 5155 E DAVIS ST HEREFORD AZ 85615-9607 US	

REMARKS

This receipt was generated by the automated BLM Collections and Billing System and is a paper representation of a portion of the official electronic record contained therein.

Form 3830-2
(January 2017)

UNITED STATES
DEPARTMENT OF THE INTERIOR
BUREAU OF LAND MANAGEMENT

MAINTENANCE FEE WAIVER CERTIFICATION

FORM APPROVED
OMB NO. 1004-0114
Expires: January 31, 2020

SEE INSTRUCTIONS ON PAGE 2

Amc 427320

1. This small miner waiver is filed for the assessment year beginning on September 1, 2017 and ending on September 1, 2018.
2. The undersigned and all related parties owned ten or fewer mining claims, mill, or tunnel sites located and maintained on Federal lands in the United States of America on September 1, 2017.
3. The undersigned have performed the assessment work required by law for each mining claim listed prior to filing this waiver and understand that by filing this form, the undersigned must file an affidavit of assessment work with the Bureau of Land Management (BLM) by the December 30th following the filing of this waiver.
4. The undersigned understand that if the assessment work obligation has not yet come due under 30 U.S.C. 28 (for those claims in their first assessment year only), a notice of intent to hold reciting this condition must be recorded by the December 30th following the filing of this waiver.
5. The undersigned understand that mill and tunnel sites may also be listed on this waiver and be waived from payment of the maintenance fee, and that a notice of intent to hold for these sites is required to be filed with the BLM by the December 30th following the filing of this waiver.
6. The undersigned understand and acknowledge that pursuant to 43 U.S.C. 1212 and 18 U.S.C. 1001, the filing or recording of a false, fictitious, or fraudulent document with the BLM may result in a fine of up to \$250,000, a prison term not to exceed five years, or both.
7. The mining claims, mill or tunnel sites for which this waiver from payment of the maintenance fees is requested are:

CLAIM OR SITE NAME	BLM RECORDATION SERIAL NUMBER
1. <u>W. B. D.</u>	<input checked="" type="checkbox"/> <u>AMC 427320</u>
2.	
3.	
4.	
5.	
6.	
7.	
8.	
9.	
10.	

RECEIVED
BLM AZ STATE OFFICE
2017 AUG 29 AM 8:55
PHOENIX, ARIZONA

The owner(s) (claimants) of the above mining claims and sites are:

Gerald Claycomb ✓
(Owner's Name - Please Print)
5155 E. Davis ST
(Owner's Mailing Address)

Gerald Claycomb ✓
(Owner's Signature)
Hereford AZ 85615
(City) (State) (Zip Code)

TIFFANY Jay ✓
(Owner's Name - Please Print)
5155 E Davis ST
(Owner's Mailing Address)

Tiffany Jay ✓
(Owner's Signature)
Hereford AZ 85615
(City) (State) (Zip Code)

(Owner's Name - Please Print)

(Owner's Mailing Address)

(Owner's Signature)

(City) (State) (Zip Code)

(Owner's Name - Please Print)

(Owner's Mailing Address)

(Owner's Signature)

(City) (State) (Zip Code)

ENTERED
AC 483
SEP 15 2017
BY: RB

(Continued on page 2)

NW CHECK
1 Each

(Owner's Name - Please Print)	(Owner's Signature)		
(Owner's Mailing Address)	(City)	(State)	(Zip Code)

(Owner's Name - Please Print)	(Owner's Signature)		
(Owner's Mailing Address)	(City)	(State)	(Zip Code)

(Owner's Name - Please Print)	(Owner's Signature)		
(Owner's Mailing Address)	(City)	(State)	(Zip Code)

(Owner's Name - Please Print)	(Owner's Signature)		
(Owner's Mailing Address)	(City)	(State)	(Zip Code)

18 U.S.C. 1001 and 43 U.S.C. 1212 make it a crime for any person knowingly and willfully to make to any department or agency of the United States any false, fictitious or fraudulent statements or representations as to any matter within its jurisdiction.

INSTRUCTIONS

1. This certification is made under the provisions of 43 U.S.C. § 1744 and 30 U.S.C. §28-28k and the regulations thereunder (43 CFR Part 3830).
2. The claimant(s) must fill in the dates in paragraph 1 for the beginning and ending of the assessment year for which this waiver is sought.
3. The claimant(s) must fill in the date in paragraph 2 for the beginning of the assessment year for which this waiver is sought.
4. All claim and site names and BLM serial numbers must be listed for the mining claims, mill sites, and tunnel sites for which the waiver is sought.
5. All owners of the mining claims, mill sites, and tunnel sites and their addresses must be given.
6. This waiver form must be signed by all the claimants or their designated agent, in original form. If an agent is designated, a notarized designation of agent, signed by all of the claimants with proper address given, must be submitted with this waiver.
7. This form must be filed no later than September 1st for the upcoming assessment year in the BLM State Office where the mining claims or sites are recorded, or the waiver cannot be granted by the BLM. (Example: To obtain a waiver for the assessment year 2012, which begins on September 1, 2011, you must qualify for and file for a waiver no later than September 1, 2011, in the proper BLM State Office.)
8. For all mining claims which require assessment work, you must record an affidavit of labor on or before the December 30th immediately following the filing of this waiver. For all other mining claims or sites waived, you must record a notice of intent to hold on or before the December 30th immediately following the filing of this waiver.
9. Mill and tunnel sites may also be listed on this waiver and be waived from payment of the maintenance fee. A notice of intent to hold for these sites is required to be filed by the December 30th following the filing of this waiver.

REGISTERED
FEB 12 2011

FOR OFFICIAL USE ONLY
 RECEIVED
 BLM ARIZONA STATE OFFICE
 2011 AUG 9 A 8:39
 PHOENIX ARIZONA

UNITED STATES
DEPARTMENT OF THE INTERIOR
BUREAU OF LAND MANAGEMENT

FORM APPROVED
OMB NO.: 1004-0114
Expires: January 31, 2020

AFFIDAVIT OF ANNUAL ASSESSMENT WORK

427320

WHEN RECORDED, MAIL DOCUMENT TO:

NAME: Gerald Claycomb and Tiffany Jay

ADDRESS: 5155 E Davis St

CITY, STATE, ZIP: Hereford, AZ 85615

2017-16659
Page 1 of 4
Requested By: Tiffany Jay
David W. Stevens - Recorder
Cochise County, AZ
08-25-2017 10:31 AM Recording Fee \$15.00

FOR COUNTY RECORDER'S USE

No. of Claims 1
x \$10/claim
Total due BLM \$ 10.00

TO ALL WHOM IT MAY CONCERN:

1. The undersigned certifies that at least \$100 per claim was expended for development, labor and improvements, or equivalent value added, as the annual assessment work for the assessment year ending September 1, 2018 for the following contiguous unpatented mining claim(s), located in the County of COCHISE, in the State of ARIZONA.

BLM Serial No.	Name of Claim	Tp	Rg	Sec	Mer	County Recordation Book and Page No.	Co. Recording Date
AMC427320	W. B. D.	23S	20E	12	6SR	14555	2016

59165843

PHOENIX, ARIZONA
2017 AUG 29 A 8:38
RECEIVED
BLM AZ STATE OFFICE

INTERESTED
SEP 01 2017
BY: RAM

2. Type of labor and improvements (specify what was done and give the total value for that labor and improvement to show at least \$100 for each claim). If a geological, geochemical, or geophysical survey was performed, as per 30 U.S.C. 28-1, reference the title of the report of survey, give cost and date of the survey and report, and indicate it was filed with the County Recorder:

Description of Work Performed	Value of Work Performed	Date Work Was Performed
Debris removal on road.	\$100.00	7/14/17

3. Name and mailing address of each person who performed the labor and improvements:

Name (please print)

Gerald Claycomb
Tiffany Jay

Current Mailing Address (please print)

5155 E Davis St Hereford, AZ 85615
5155 E Davis St Hereford, AZ 85615

4. Name and mailing address of each person who holds and claims the subject mining claim(s) for the valuable minerals contained therein. Be sure to indicate if there is a change of address:

Name (please print)

Gerald Claycomb
Tiffany Jay

Current Mailing Address (please print)

5155 E Davis ST Hereford, AZ 85615
5155 E Davis ST Hereford AZ 85615

RECEIVED
 BLM AT STATE OFFICE
 2017 AUG 29 A 0:38
 PHOENIX, ARIZONA

5. The undersigned testifies that on the date of February 19th, 2014, all monuments required by law were erected upon the subject claim(s), and all notices required by law were posted on the subject claim(s) or copies thereof were in place, and at said date, each corner monument bore or contained

markings sufficient to appropriately designate the corner of the claim to which it pertains and the name of the claim(s).

I hereby certify under penalty of perjury under the laws of the State of Arizona that the foregoing statements are true and correct:

Jeff J. Claycomb Edward H. Claycomb Date: 8/25/17
(Signature of person responsible for above statement)

Title 18 U.S.C. 1001 and 43 U.S.C. 1212 make it a crime for any person knowingly and willfully to make to any department or agency of the United States any false, fictitious or fraudulent statements or representations as to any matter within its jurisdiction.


Notary Block

SUBSCRIBED AND SWORN TO before me, this 25 day of August 2017

By: [Signature]
(Signature of Affiant)

Title: Notary Public

My Commission Expires: 11/30/2019



INSTRUCTIONS

1. This is an optional form that may be used to satisfy the requirements for the Bureau of Land Management (BLM) under the provisions of 43 U.S.C. §1744 and 30 U.S.C. §28-28d and the regulations thereunder (43 CFR part 3835). Since local and State laws may vary, you should contact your local and State agencies where the claims are located to ensure all applicable laws and requirements are satisfied.
2. The claimant(s) must fill in the date in paragraph 1 for the applicable assessment year and the county and state where the claims are located.
3. All claim names, BLM serial numbers, legal descriptions, and original county recording information must be listed for the claims pertaining to this assessment notice.
4. The claimant(s) must complete paragraph 2 listing all labor or improvements which was performed on or did benefit the subject mining claims. The value and date of the labor or improvements must also be listed. The total amount of labor or improvements can be listed, but the total expenditure must equal at least \$100 for each claim.
5. The names and current mailing addresses of the person(s) performing the labor shall be listed in paragraph 3.
6. The name and current mailing address of each owner (claimant) of the claims shall be listed in paragraph 4. The mailing address shall be the owner's address and not the address of an agent or anyone representing the claimant. Be sure to note if there has been a change of address.
7. Paragraph 5 shall be completed to show the date it was verified that all monuments required by law were properly erected, all notices were posted, and that corners were appropriately designated for all claims listed.
8. An exact legible reproduction or duplicate (other than microfilm or other electronic media) of this affidavit or another type of affidavit of assessment work that you file or will file in the county where each claim is located, must be filed with the BLM on or before December 30 of the calendar year in which the assessment year ends. For mill or tunnel sites, a separate notice of intent to hold must be filed with the BLM on or before December 30. Requirements for filing a notice of intent to hold can be found at 43 CFR 3835.33.
9. A processing fee of \$10 for each claim listed must be remitted to the BLM along with this or any other affidavit of assessment work.

RECEIVED
BLM
OFFICE
8-29
ARIZONA

5155 E Davis St
Hereford, AZ 85615

PHOENIX
AZ 8502
25 AUG '17
PM 3:41



1013



85004

U.S. POSTAGE
PAID
HEREFORD, AZ
85615
AUG 25, 17
AMOUNT

\$0.70

R2304W121204-02


RECEIVED
ARIZONA STATE OFFICE

2017 AUG 29 A 8:38

PHOENIX, ARIZONA

Bureau of Land Management
Arizona State Office
One North Central Avenue, Suite 800
Phoenix, Arizona 85004-4427

85004-442700



United States Department of the Interior
Bureau of Land Management
 DIV OF LANDS, MINRLS & ENERGY
 ONE N CENTRAL AVE
 PHOENIX, AZ 85004 -4427
 Phone: 602-417-9200

Receipt

No: 3965843

Transaction #: 4075725	
Date of Transaction: 08/30/2017	
CUSTOMER:	
GERALD CLAYCOMB 5155 E DAVIS ST HEREFORD, AZ 85615-9607 US	

LINE #	QTY	DESCRIPTION	REMARKS	UNIT PRICE	TOTAL
1	1.00	LOCATABLE MINERALS / MINING CLAIMS- NOT NEW-UNADJUD, ONE AUTH NO. ONLY / MINING CLAIM MONEY RECEIVED CASES: AMC427320/\$10.00	POL 2017/1 WAV	- n/a -	10.00
TOTAL:					\$10.00

PAYMENT INFORMATION					
1	AMOUNT:	10.00	POSTMARKED:	08/25/2017	
	TYPE:	CHECK	RECEIVED:	08/29/2017	
	CHECK NO:	002			
	NAME:	CLAYCOMB, TIFFANY A JAY 5155 E DAVIS ST HEREFORD AZ 85615-9607 US			

REMARKS

This receipt was generated by the automated BLM Collections and Billing System and is a paper representation of a portion of the official electronic record contained therein.

UNITED STATES
DEPARTMENT OF THE INTERIOR
BUREAU OF LAND MANAGEMENT 381
MAINTENANCE FEE WAIVER CERTIFICATION

AdA

FORM APPROVED
OMB NO. 1004-0114
Expires: October 31, 2016

SEE INSTRUCTIONS ON PAGE 2

427320

- This small miner waiver is filed for the assessment year beginning on September 1, 2016 and ending on September 1, 2017.
- The undersigned and all related parties owned ten or fewer mining claims, mill, or tunnel sites located and maintained on Federal lands in the United States of America on September 1, 2016.
- The undersigned have performed the assessment work required by law for each mining claim listed prior to filing this waiver and understand that by filing this form, the undersigned must file an affidavit of assessment work with the Bureau of Land Management (BLM) by the December 30th following the filing of this waiver.
- The undersigned understand that if the assessment work obligation has not yet come due under 30 U.S.C. 28 (for those claims in their first assessment year only), a notice of intent to hold reciting this condition must be recorded by the December 30th following the filing of this waiver.
- The undersigned understand that mill and tunnel sites may also be listed on this waiver and be waived from payment of the maintenance fee, and that a notice of intent to hold for these sites is required to be filed with the BLM by the December 30th following the filing of this waiver.
- The undersigned understand and acknowledge that pursuant to 43 U.S.C. 1212 and 18 U.S.C. 1001, the filing or recording of a false, fictitious, or fraudulent document with the BLM may result in a fine of up to \$250,000, a prison term not to exceed five years, or both.
- The mining claims, mill or tunnel sites for which this waiver from payment of the maintenance fees is requested are:

CLAIM OR SITE NAME	BLM RECORDATION SERIAL NUMBER
1. <u>W.B.D.</u>	<u>AMC 427320</u> ✓
2.	
3.	
4.	
5.	
6.	
7.	
8.	
9.	
10.	

RECEIVED
BLM AZ STATE OFFICE
2016 AUG 22 P 2:35
PHOENIX, ARIZONA

The owner(s) (claimants) of the above mining claims and sites are:

GERALD CLAYCOMB
(Owner's Name - Please Print)
5155 E DAVIS ST
(Owner's Mailing Address)

Gerald Claycomb
(Owner's Signature)
HEREFORD AZ 85615
(City) (State) (Zip Code)

TIFFANY JAY
(Owner's Name - Please Print)
5155 E DAVIS ST
(Owner's Mailing Address)

Tiffany Jay
(Owner's Signature)
HEREFORD AZ 85615
(City) (State) (Zip Code)

(Owner's Name - Please Print)

(Owner's Mailing Address)

ENTERED
AC 113 WVE Cured
MAR 20 2017
Signed JFB
BY: _____
(City) (State) (Zip Code)

(Owner's Name - Please Print)

(Owner's Mailing Address)

(Owner's Signature)

(City) (State) (Zip Code)

(Continued on page 2)

ENTERED
SEP 8 2016
BY: _____
RE

NL
9.6
RE

RECEIVED
BLM AZ STATE OFFICE
2017 MAR 20 P 2:59
PHOENIX, ARIZONA

JFB

11


PHOENIX WISDOM

NOV 55 10 51 32

RECEIVED

NOV 5 0 50 15

NOV 50 10 51 20



**DEPARTMENT OF THE INTERIOR
BUREAU OF LAND MANAGEMENT
MINING CLAIMS**

(LIVE) Serial Register Page

Run Date/Time: 03/20/2017 05:33 PM

Page 1 of 1

01 10-21-1976;090STAT0090;43USC1744

Case Type 384201: PLACER CLAIM

Claim Name: W.B.D.

Commodity :

Case Disposition: ACTIVE

Required Maintenance Fee: \$155.00

Total Acres

20.000

Serial Number

AMC427320

Lead File Number

AMC427320

Name & Address

Int Rel

JAY TIFFANY	5155 E DAVIS ST	HEREFORD, AZ 85615-9607	CLAIMANT
CLAYCOMB GERALD	5155 E DAVIS ST	HEREFORD, AZ 85615-9607	CLAIMANT

Mer Twp Rng Sec

Quadrant

District/Field Office

County

14 0230S 0200E 012	SW	TUCSON FO	COCHISE
--------------------	----	-----------	---------

Act Date	Code	Action	Action Remarks	Receipt Number
-----------------	-------------	---------------	-----------------------	-----------------------

02/19/2014	403	LOCATION DATE		
02/21/2014	395	RECORDATION NOTICE RECD	1	2974128
08/22/2016	483	SMALL MINER CERT FILED	2017	
08/22/2016	480	EVID OF ASSMT FILED	2016	3638425
08/03/2015	483	SMALL MINER CERT FILED	2016	
08/03/2015	480	EVID OF ASSMT FILED	2015	3358266
08/05/2014	483	SMALL MINER CERT FILED	2015	
02/21/2014	484	LOCATION YEAR / MAINTENANCE	2014;\$140	2974128
08/06/2014	480	EVID OF ASSMT FILED	2014	3095116
03/20/2017	113	ADDITIONAL INFO RECEIVED	REC'D WVR W/SIGNATURE	
03/10/2017	393	DECISION/NOTICE ISSUED	WAIVER CORRECTION REQ	
08/22/2016	247	FUTURE ACTION SUSPENSE	WVR DEF - NO SIG	
06/24/2014	669	LAND STATUS CHECKED		
02/21/2014	501	ACCT ADV IN LEAD FILE	AMC427320;	

Line Nr Remarks

**NO WARRANTY IS MADE BY BLM
FOR USE OF THE DATA FOR
PURPOSES NOT INTENDED BY BLM**

Hold - pending IBC
decision on "signature"
compliance

UNITED STATES
DEPARTMENT OF THE INTERIOR
BUREAU OF LAND MANAGEMENT
MAINTENANCE FEE WAIVER CERTIFICATION

381

FORM APPROVED
OMB NO. 1004-0114
Expires: October 31, 2016
427320

SEE INSTRUCTIONS ON PAGE 2

- This small miner waiver is filed for the assessment year beginning on September 1, 2016 and ending on September 1, 2017.
- The undersigned and all related parties owned ten or fewer mining claims, mill, or tunnel sites located and maintained on Federal lands in the United States of America on September 1, 2016.
- The undersigned have performed the assessment work required by law for each mining claim listed prior to filing this waiver and understand that by filing this form, the undersigned must file an affidavit of assessment work with the Bureau of Land Management (BLM) by the December 30th following the filing of this waiver.
- The undersigned understand that if the assessment work obligation has not yet come due under 30 U.S.C. 28 (for those claims in their first assessment year only), a notice of intent to hold reciting this condition must be recorded by the December 30th following the filing of this waiver.
- The undersigned understand that mill and tunnel sites may also be listed on this waiver and be waived from payment of the maintenance fee, and that a notice of intent to hold for these sites is required to be filed with the BLM by the December 30th following the filing of this waiver.
- The undersigned understand and acknowledge that pursuant to 43 U.S.C. 1212 and 18 U.S.C. 1001, the filing or recording of a false, fictitious, or fraudulent document with the BLM may result in a fine of up to \$250,000, a prison term not to exceed five years, or both.
- The mining claims, mill or tunnel sites for which this waiver from payment of the maintenance fees is requested are:

CLAIM OR SITE NAME	BLM RECORDATION SERIAL NUMBER
1. W.B.D.	AMC 427320 ✓
2.	
3.	
4.	
5.	
6.	
7.	
8.	
9.	
10.	

RECEIVED
BLM AZ STATE OFFICE
2016 AUG 22 P 2:35
PHOENIX, ARIZONA

The owner(s) (claimants) of the above mining claims and sites are:

GERALD CLAYCOMB
(Owner's Name - Please Print)
5155 E DAVIS ST
(Owner's Mailing Address)

HEREFORD AZ 85615
(City) (State) (Zip Code)

TIFFANY JAY
(Owner's Name - Please Print)
5155 E DAVIS ST
(Owner's Mailing Address)

HEREFORD AZ 85615
(City) (State) (Zip Code)

(Owner's Name - Please Print)
(Owner's Mailing Address)

(Owner's Signature)
(City) (State) (Zip Code)

(Owner's Name - Please Print)
(Owner's Mailing Address)

(Owner's Signature)
(City) (State) (Zip Code)

(Continued on page 2)

WAIVER CURED
on 3/20/17
Both ppl signed


ENTERED
SEP 6 2016
BY: RE

NL
9-6
RE

PHOENIX, ARIZONA

NOV 19 5 32

RECEIVED



Action Code Update

Serial-No: AMC427320

Status: ACTIVE

Bottom of Screen

	Del?	Date (mm/dd/yyyy)	Code	Action Taken	Action Remark	Receipt Nr	Ins User	Mod User
<input checked="" type="radio"/> 1	<input type="checkbox"/>	02/19/2014	403	LOCATION DATE			RMATTSON	
<input type="radio"/> 2	<input type="checkbox"/>	02/21/2014	395	RECORDATION NOTICE RECD	1	2974128	CBS_IMPT	
<input type="radio"/> 3	<input type="checkbox"/>	08/22/2016	483	SMALL MINER CERT FILED	2017		REBERT	
<input type="radio"/> 4	<input type="checkbox"/>	03/20/2017	113	ADDITIONAL INFO RECEIVED	REC'D WVR W/SIGNATURE		PAULINEB	
<input type="radio"/> 5	<input type="checkbox"/>	03/10/2017	393	DECISION/NOTICE ISSUED	WAIVER CORRECTION REQ		PAULINEB	
<input checked="" type="radio"/> 6	<input checked="" type="checkbox"/>	08/22/2016	247	FUTURE ACTION SUSPENSE	WVR DEF - NO SIG		REBERT	
<input type="radio"/> 7	<input type="checkbox"/>	08/22/2016	913	MAINT WAIVER DOC FILED	2017		IORTEGA	
<input type="radio"/> 8	<input type="checkbox"/>	08/22/2016	480	EVID OF ASSMT FILED	2016	3638425	IORTEGA	
<input type="radio"/> 9	<input type="checkbox"/>	08/03/2015	483	SMALL MINER CERT FILED	2016		RMYPERS	
<input type="radio"/> 10	<input type="checkbox"/>	08/03/2015	913	MAINT WAIVER DOC FILED	2016		RMATTSON	
<input type="radio"/> 11	<input type="checkbox"/>	08/03/2015	480	EVID OF ASSMT FILED	2015	3358266	RMATTSON	
<input type="radio"/> 12	<input type="checkbox"/>	08/06/2014	913	MAINT WAIVER DOC FILED	2015		RMYPERS	
<input type="radio"/> 13	<input type="checkbox"/>	08/06/2014	480	EVID OF ASSMT FILED	2014	3095116	RMATTSON	
<input type="radio"/> 14	<input type="checkbox"/>	08/05/2014	483	SMALL MINER CERT FILED	2015		ATHROWER	
<input type="radio"/> 15	<input type="checkbox"/>	06/24/2014	669	LAND STATUS CHECKED			ATHROWER	
<input type="radio"/> 16	<input type="checkbox"/>	02/21/2014	501	ACCT ADV IN LEAD FILE	AMC427320		RMATTSON	
<input type="radio"/> 17	<input type="checkbox"/>	02/21/2014	484	LOCATION YEAR / MAINTENANCE FEE	2014:\$140	2974128	RMATTSON	

*Remove Ac 247
WVR CURED ON
3/20/17
PB*

Actions: 17

Provide me with new occurrences

Please SAVE&CONTINUE Between DELETES and NEW/CHANGE Lines

Save & Continue

Save & Exit

Cancel

Lookup

CMR Lookup

Serial-No: AMC427320

Top of Screen

Action Code Update

Serial-No: AMC427320

Status: ACTIVE

Bottom of Screen

	Del?	Date (mm/dd/yyyy)	Code	Action Taken	Action Remark	Receipt Nr	Ins User	Mod User
1	<input type="checkbox"/> X	02/19/2014	403	LOCATION DATE			RMATTSON	
2	<input type="checkbox"/> X	02/21/2014	395	RECORDATION NOTICE RECD			CBS_IMPT	
3	<input type="checkbox"/> X	08/22/2016	483	SMALL MINER CERT FILED	2017		REBERT	
4	<input type="checkbox"/> X	03/20/2017	113	ADDITIONAL INFO RECEIVED	REC'D WVR W/SIGNATURE		PAULINEB	
5	<input type="checkbox"/> X	03/10/2017	393	DECISION/NOTICE ISSUED	WAIVER CORRECTION REQ		PAULINEB	
6	<input type="checkbox"/> X	08/22/2016	913	MAINT WAIVER DOC FILED	2017		IORTEGA	
7	<input type="checkbox"/> X	08/22/2016	480	EVID OF ASSMT FILED	2016	3638425	IORTEGA	
8	<input type="checkbox"/> X	08/03/2015	483	SMALL MINER CERT FILED	2016		RMYERS	
9	<input type="checkbox"/> X	08/03/2015	913	MAINT WAIVER DOC FILED	2016		RMATTSON	
10	<input type="checkbox"/> X	08/03/2015	480	EVID OF ASSMT FILED	2015	3358266	RMATTSON	
11	<input type="checkbox"/> X	08/06/2014	913	MAINT WAIVER DOC FILED	2015		RMYERS	
12	<input type="checkbox"/> X	08/06/2014	480	EVID OF ASSMT FILED	2014	3095116	RMATTSON	
13	<input type="checkbox"/> X	08/05/2014	483	SMALL MINER CERT FILED	2015		ATHROWER	
14	<input type="checkbox"/> X	06/24/2014	669	LAND STATUS CHECKED			ATHROWER	
15	<input type="checkbox"/> X	02/21/2014	501	ACCT ADV IN LEAD FILE	AMC427320;		RMATTSON	
16	<input type="checkbox"/> X	02/21/2014	484	LOCATION YEAR / MAINTENANCE FEE	2014;\$140	2974128	RMATTSON	

Actions: 16

Provide me with new occurrences

Please SAVE&CONTINUE Between DELETES and NEW/CHANGE Lines

Serial-No: AMC427320

Top of Screen

5155 E DAVIS ST
Hereford, AZ 85615

RECEIVED
BLM AZ STATE OFFICE

2017 MAR 20 P 2:47

PHOENIX, ARIZONA

CERTIFIED MAIL



7016 0340 0000 6460 7257



1000



85004

U.S. POSTAGE
PAID
HEREFORD, AZ
85615
MAR 16 17
AMOUNT

\$3.84

R2304W120518-12


United States Dept. of the Interior
Bureau of Land Management
Arizona State Office
One N. Central Avenue, Suite 800
Phoenix, AZ 85004-4427

8500484427 C041



5155 E DAVIS ST
Hereford, AZ 85615

CERTIFIED MAIL



7016 0340 0000 6460 7257



1000



85004

U.S. POSTAGE
PAID
HEREFORD, AZ
85615
MAR 16, 17
AMOUNT

\$3.84

R2304W120518-12

RECEIVED
BLM AZ STATE OFFICE

2017 MAR 20 P 2:47

PHOENIX, ARIZONA

United States Dept. of the Interior
Bureau of Land Management
Arizona State Office
One N. Central Avenue, Suite 800
Phoenix, AZ 85004-4427

8500484427 C041



UNITED STATES
DEPARTMENT OF THE INTERIOR
BUREAU OF LAND MANAGEMENT

FORM APPROVED
OMB NO.: 1004-0114
Expires: October 31, 2016

427320

AFFIDAVIT OF ANNUAL ASSESSMENT WORK

WHEN RECORDED, MAIL DOCUMENT TO:

NAME: GERALD Claycomb and TIFFANY JAY

ADDRESS: 5155 E. DAVIS ST

CITY, STATE, ZIP: HEREFORD, AZ 85615

2016-14555

Page 1 of 3

Requested By: Gerald Claycomb

Christine Rhodes - Recorder

Cochise County, AZ

08-17-2016 11:24 AM Recording Fee \$14.00

FOR COUNTY RECORDER'S USE

No. of Claims 1

x \$10/claim

Total due BLM \$ 10.00

TO ALL WHOM IT MAY CONCERN:

- The undersigned certifies that at least \$100 per claim was expended for development, labor and improvements, or equivalent value added, as the annual assessment work for the assessment year ending September 1, 2017 for the following contiguous unpatented mining claim(s), located in the County of COCHISE, in the State of ARIZONA.

BLM Serial No.	Name of Claim	Tp Rg Sec Mer				County Recordation Book and Page No.	Date
		Example: 13N 5E 14 MDM					
AMC 427320	W. B. D.	23S	20E	12	GSR	15415	2015

RECEIVED
BLM AZ STATE OFFICE
2016 AUG 22 P 2:35
PHOENIX, ARIZONA

RECEIPT # 3638425

2. Type of labor and improvements (specify what was done and give the total value for that labor and improvement to show at least \$100 for each claim). If a geological, geochemical, or geophysical survey was performed, as per 30 U.S.C. 28-1, reference the title of the report of survey, give cost and date of the survey and report, and indicate it was filed with the County Recorder:

Description of Work Performed	Value of Work Performed	Date Work Was Performed
Remove limbs from water flooding	\$ 100.00	7/28/16
Road repair with rock filling	\$ 100.00	8/1/16

3. Name and mailing address of each person who performed the labor and improvements:

Name (please print)

GERALD Claycomb
 TIFFANY Jay

Current Mailing Address (please print)

5155 E DAVIS ST HEREFORD, AZ 85615
 5155 E DAVIS ST HEREFORD, AZ 85615

4. Name and mailing address of each person who holds and claims the subject mining claim(s) for the valuable minerals contained therein. Be sure to indicate if there is a change of address:

Name (please print)

GERALD Claycomb
 TIFFANY Jay

Current Mailing Address (please print)

5155 E DAVIS ST HEREFORD AZ 85615
 5155 E DAVIS ST HEREFORD AZ 85615

RECEIVED
 BLM AZ STATE OFFICE
 2016 AUG 22 P 2 35
 PHOENIX, ARIZONA

5. The undersigned testifies that on the date of FEBRUARY 19TH, 2014, all monuments required by law were erected upon the subject claim(s), and all notices required by law were posted on the subject claim(s) or copies thereof were in place, and at said date, each corner monument bore or contained

markings sufficient to appropriately designate the corner of the claim to which it pertains and the name of the claim(s).

I hereby certify under penalty of perjury under the laws of the State of ARIZONA that the foregoing statements are true and correct:

[Signature] Date: 8/16/16
(Signature of person responsible for above statement)

Title 18 U.S.C. 1001 and 43 U.S.C. 1212 make it a crime for any person knowingly and willfully to make to any department or agency of the United States any false, fictitious or fraudulent statements or representations as to any matter within its jurisdiction.

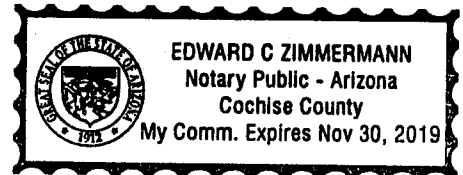
Notary Block

SUBSCRIBED AND SWORN TO before me, this 16 day of August 2016

By: [Signature]
(Signature of Affiant)

Title: Notary Public

My Commission Expires: 11/30/2019



INSTRUCTIONS

1. This is an optional form that may be used to satisfy the requirements for the Bureau of Land Management (BLM) under the provisions of 43 U.S.C. §1744 and 30 U.S.C. §28-28d and the regulations thereunder (43 CFR part 3835). Since local and State laws may vary, you should contact your local and State agencies where the claims are located to ensure all applicable laws and requirements are satisfied.
2. The claimant(s) must fill in the date in paragraph 1 for the applicable assessment year and the county and state where the claims are located.
3. All claim names, BLM serial numbers, legal descriptions, and original county recording information must be listed for the claims pertaining to this assessment notice.
4. The claimant(s) must complete paragraph 2 listing all labor or improvements which was performed on or did benefit the subject mining claims. The value and date of the labor or improvements must also be listed. The total amount of labor or improvements can be listed, but the total expenditure must equal at least \$100 for each claim.
5. The names and current mailing addresses of the person(s) performing the labor shall be listed in paragraph 3.
6. The name and current mailing address of each owner (claimant) of the claims shall be listed in paragraph 4. The mailing address shall be the owner's address and not the address of an agent or anyone representing the claimant. Be sure to note if there has been a change of address.
7. Paragraph 5 shall be completed to show the date it was verified that all monuments required by law were properly erected, all notices were posted, and that corners were appropriately designated for all claims listed.
8. An exact legible reproduction or duplicate (other than microfilm or other electronic media) of this affidavit or another type of affidavit of assessment work that you file or will file in the county where each claim is located, must be filed with the BLM on or before December 30 of the calendar year in which the assessment year ends. For mill or tunnel sites, a separate notice of intent to hold must be filed with the BLM on or before December 30. Requirements for filing a notice of intent to hold can be found at 43 CFR 3835.33.
9. A processing fee of \$10 for each claim listed must be remitted to the BLM along with this or any other affidavit of assessment work.

PHOENIX, ARIZONA

2016 AUG 22 P 2:35

RECEIVED
BLM AZ STATE OFFICE

**United States Department of the Interior
Bureau of Land Management**

DIV OF LANDS, MINRLS & ENERGY
ONE N CENTRAL AVE
PHOENIX, AZ 85004 -4427
Phone: 602-417-9200

Receipt

No: 3638425

Transaction #: 3742330	
Date of Transaction: 08/23/2016	
CUSTOMER:	
TIFFANY JAY 5155 E DAVIS ST HEREFORD, AZ 85615-9607 US	

LINE #	QTY	DESCRIPTION	REMARKS	UNIT PRICE	TOTAL
1	1.00	LOCATABLE MINERALS / MINING CLAIMS-NOT NEW-UNADJUD, ONE AUTH NO. ONLY / MINING CLAIM MONEY RECEIVED CASES: AMC427320/\$10.00	WAIVER 2017 - 1 / POL 2016 - 1	- n/a -	10.00
TOTAL:					\$10.00

PAYMENT INFORMATION					
1	AMOUNT:	10.00	POSTMARKED:	08/17/2016	
	TYPE:	CHECK	RECEIVED:	08/22/2016	
	CHECK NO:	23609514576			
	NAME:	JAY, TIFFANY 5155 E DAVIS ST HEREFORD AZ 85615-9607 US			

REMARKS

This receipt was generated by the automated BLM Collections and Billing System and is a paper representation of a portion of the official electronic record contained therein.



ENTERED
 AUG 24 2016
 BY: *[Signature]*

Tiffany Jay-Claycomb
5155 E. Davis St.
Hereford, AZ 85615



1000



85004

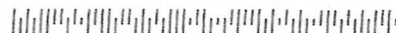
U.S. POSTAGE
PAID
HEREFORD, AZ
85615
AUG 17, 16
AMOUNT
\$1.15
R2304W121229-08

RECEIVED
BLM AZ STATE OFFICE

2016 AUG 22 P 2:35

PHOENIX, ARIZONA

BUREAU OF LAND MANAGEMENT
ARIZONA STATE OFFICE
ONE NORTH CENTRAL AVENUE, SUITE 800
PHOENIX, AZ 85004-4427



UNITED STATES
DEPARTMENT OF THE INTERIOR
BUREAU OF LAND MANAGEMENT

158

427320

MAINTENANCE FEE WAIVER CERTIFICATION

FORM APPROVED
OMB NO. 1004-0114
Expires: October 31, 2016

Jdx

SEE INSTRUCTIONS ON PAGE 2

1. This small miner waiver is filed for the assessment year beginning on September 1, 2015 and ending on September 1, 2016.
2. The undersigned and all related parties owned ten or fewer mining claims, mill, or tunnel sites located and maintained on Federal lands in the United States of America on September 1, 2015.
3. The undersigned have performed the assessment work required by law for each mining claim listed prior to filing this waiver and understand that by filing this form, the undersigned must file an affidavit of assessment work with the Bureau of Land Management (BLM) by the December 30th following the filing of this waiver.
4. The undersigned understand that if the assessment work obligation has not yet come due under 30 U.S.C. 28 (for those claims in their first assessment year only), a notice of intent to hold reciting this condition must be recorded by the December 30th following the filing of this waiver.
5. The undersigned understand that mill and tunnel sites may also be listed on this waiver and be waived from payment of the maintenance fee, and that a notice of intent to hold for these sites is required to be filed with the BLM by the December 30th following the filing of this waiver.
6. The undersigned understand and acknowledge that pursuant to 43 U.S.C. 1212 and 18 U.S.C. 1001, the filing or recording of a false, fictitious, or fraudulent document with the BLM may result in a fine of up to \$250,000, a prison term not to exceed five years, or both.
7. The mining claims, mill or tunnel sites for which this waiver from payment of the maintenance fees is requested are:

CLAIM OR SITE NAME	BLM RECORDATION SERIAL NUMBER
1. <u>W.B.D.</u>	<u>AMC 427320</u>
2.	
3.	
4.	
5.	
6.	
7.	
8.	
9.	
10.	

The owner(s) (claimants) of the above mining claims and sites are:

GERALD CLAYCOMB
(Owner's Name - Please Print)
5155 E DAVIS ST
(Owner's Mailing Address)

Gerald R. Claycomb
(Owner's Signature)
HEREFORD AZ 85615
(City) (State) (Zip Code)

TIFFANY JAY
(Owner's Name - Please Print)
5155 E DAVIS ST
(Owner's Mailing Address)

Tiffany Jay
(Owner's Signature)
HEREFORD AZ 85615
(City) (State) (Zip Code)

(Owner's Name - Please Print)

(Owner's Mailing Address)

(Owner's Signature)

(City) (State) (Zip Code)

(Owner's Name - Please Print)

(Owner's Mailing Address)

(Owner's Signature)

(City) (State) (Zip Code)

INTEREST
SEP 02 2015
BY: *RM*

RECEIVED
BLM AZ STATE OFFICE
2015 AUG -3 P 3:03
PHOENIX, ARIZONA

ndv
9/2/2015
lv

(Owner's Name - Please Print)	(Owner's Signature)		
(Owner's Mailing Address)	(City)	(State)	(Zip Code)
(Owner's Name - Please Print)	(Owner's Signature)		
(Owner's Mailing Address)	(City)	(State)	(Zip Code)
(Owner's Name - Please Print)	(Owner's Signature)		
(Owner's Mailing Address)	(City)	(State)	(Zip Code)
(Owner's Name - Please Print)	(Owner's Signature)		
(Owner's Mailing Address)	(City)	(State)	(Zip Code)

RECEIVED
 BLM ARIZONA STATE OFFICE
 2015 AUG - 3 P 3:03
 PHOENIX, ARIZONA

18 U.S.C. 1001 and 43 U.S.C. 1212 make it a crime for any person knowingly and willfully to make to any department or agency of the United States any false, fictitious or fraudulent statements or representations as to any matter within its jurisdiction.

INSTRUCTIONS

1. This certification is made under the provisions of 43 U.S.C. § 1744 and 30 U.S.C. §28-28k and the regulations thereunder (43 CFR Part 3830).
2. The claimant(s) must fill in the dates in paragraph 1 for the beginning and ending of the assessment year for which this waiver is sought.
3. The claimant(s) must fill in the date in paragraph 2 for the beginning of the assessment year for which this waiver is sought.
4. All claim and site names and BLM serial numbers must be listed for the mining claims, mill sites, and tunnel sites for which the waiver is sought.
5. All owners of the mining claims, mill sites, and tunnel sites and their addresses must be given.
6. This waiver form must be signed by all the claimants or their designated agent, in original form. If an agent is designated, a notarized designation of agent, signed by all of the claimants with proper address given, must be submitted with this waiver.
7. This form must be filed no later than September 1st for the upcoming assessment year in the BLM State Office where the mining claims or sites are recorded, or the waiver cannot be granted by the BLM. (Example: To obtain a waiver for the assessment year 2012, which begins on September 1, 2011, you must qualify for and file for a waiver no later than September 1, 2011, in the proper BLM State Office.)
8. For all mining claims which require assessment work, you must record an affidavit of labor on or before the December 30th immediately following the filing of this waiver. For all other mining claims or sites waived, you must record a notice of intent to hold on or before the December 30th immediately following the filing of this waiver.
9. Mill and tunnel sites may also be listed on this waiver and be waived from payment of the maintenance fee. A notice of intent to hold for these sites is required to be filed by the December 30th following the filing of this waiver.

FOR OFFICIAL USE ONLY

2. Type of labor and improvements (specify what was done and give the total value for that labor and improvement to show at least \$100 for each claim). If a geological, geochemical, or geophysical survey was performed, as per 30 U.S.C. 28-1, reference the title of the report of survey, give cost and date of the survey and report, and indicate it was filed with the County Recorder:

Description of Work Performed	Value of Work Performed	Date Work Was Performed
MOVED DOWNED TREE IN ROAD	\$100.00	6/7/15
CLEARED ROAD OF ROCKS	\$ 50.00	6/29/15
FILLING IN WASHOUTS IN ROAD	\$ 50.00	6/29/15

3. Name and mailing address of each person who performed the labor and improvements:

Name (please print)

GERALD CLAYCOMB
TIFFANY JAY

Current Mailing Address (please print)

5155 E DAVIS ST HEREFORD AZ 85615
5155 E DAVIS ST HEREFORD AZ 85615

4. Name and mailing address of each person who holds and claims the subject mining claim(s) for the valuable minerals contained therein. Be sure to indicate if there is a change of address:

Name (please print)

GERALD CLAYCOMB
TIFFANY JAY

Current Mailing Address (please print)

5155 E DAVIS ST HEREFORD AZ 85615
5155 E DAVIS ST HEREFORD AZ 85615

RECEIVED
 BLM AZ STATE OFFICE
 PHOENIX, ARIZONA
 AUG - 3 2 3:03

5. The undersigned testifies that on the date of FEBRUARY 19TH, 2014, all monuments required by law were erected upon the subject claim(s), and all notices required by law were posted on the subject claim(s) or copies thereof were in place, and at said date, each corner monument bore or contained

markings sufficient to appropriately designate the corner of the claim to which it pertains and the name of the claim(s).

I hereby certify under penalty of perjury under the laws of the State of ARIZONA that the foregoing statements are true and correct:

[Signature] Date: 7/31/15
(Signature of person responsible for above statement)

Title 18 U.S.C. 1001 and 43 U.S.C. 1212 make it a crime for any person knowingly and willfully to make to any department or agency of the United States any false, fictitious or fraudulent statements or representations as to any matter within its jurisdiction.

[Signature] [Signature] **Notary Block**
SUBSCRIBED AND SWORN TO before me, this 31st day of July 2015

By: [Signature]
(Signature of Affiant)

Title: Notary Public

My Commission Expires: 11-21-15



INSTRUCTIONS

1. This is an optional form that may be used to satisfy the requirements for the Bureau of Land Management (BLM) under the provisions of 43 U.S.C. §1744 and 30 U.S.C. §28-28d and the regulations thereunder (43 CFR part 3835). Since local and State laws may vary, you should contact your local and State agencies where the claims are located to ensure all applicable laws and requirements are satisfied.
2. The claimant(s) must fill in the date in paragraph 1 for the applicable assessment year and the county and state where the claims are located.
3. All claim names, BLM serial numbers, legal descriptions, and original county recording information must be listed for the claims pertaining to this assessment notice.
4. The claimant(s) must complete paragraph 2 listing all labor or improvements which was performed on or did benefit the subject mining claims. The value and date of the labor or improvements must also be listed. The total amount of labor or improvements can be listed, but the total expenditure must equal at least \$100 for each claim.
5. The names and current mailing addresses of the person(s) performing the labor shall be listed in paragraph 3.
6. The name and current mailing address of each owner (claimant) of the claims shall be listed in paragraph 4. The mailing address shall be the owner's address and not the address of an agent or anyone representing the claimant. Be sure to note if there has been a change of address.
7. Paragraph 5 shall be completed to show the date it was verified that all monuments required by law were properly erected, all notices were posted, and that corners were appropriately designated for all claims listed.
8. An exact legible reproduction or duplicate (other than microfilm or other electronic media) of this affidavit or another type of affidavit of assessment work that you file or will file in the county where each claim is located, must be filed with the BLM on or before December 30 of the calendar year in which the assessment year ends. For mill or tunnel sites, a separate notice of intent to hold must be filed with the BLM on or before December 30. Requirements for filing a notice of intent to hold can be found at 43 CFR 3835.33.
9. A processing fee of \$10 for each claim listed must be remitted to the BLM along with this or any other affidavit of assessment work.

NOTICES

THE PRIVACY ACT and 43 CFR 2.48(d) require that you be furnished with the following information in connection with the information requested by this form.

AUTHORITY: 30 U.S.C. §28-28d and 43 CFR part 3835 permit collection of the information requested by this form.

PRINCIPAL PURPOSE: The BLM will use the information you provide to document compliance with 43 U.S.C. 1744 and that assessment work has been completed in accordance with 30 U.S.C. § 28-28d and 43 CFR part 3835 in lieu of paying the maintenance fee for the mining claims listed on this form.

ROUTINE USES: The BLM will only disclose this information in accordance with the provisions at 43 CFR 2.56(b) and (c).

EFFECT OF NOT PROVIDING INFORMATION: Disclosure of the requested information is required by 30 U.S.C. § 28-28d and 43 CFR part 3835 for claimants qualified to perform assessment work in lieu of paying the maintenance fee. Failure to submit all the requested information or to complete this form will delay the BLM's processing of the form and may preclude the BLM's acceptance of the assessment work information, which may result in forfeiture of the mining claim(s) by the claimant.

THE PAPERWORK REDUCTION ACT requires us to inform you that:

Use of this form is optional. You must perform assessment if a waiver to pay the maintenance fee has been requested. This form is provided to help you attest that annual assessment work has been completed in lieu of paying the maintenance fee for your claim(s). Submission of the requested information is necessary to obtain or retain a benefit.

You do not have to respond to this or any other Federal agency-sponsored information collection unless it displays a valid OMB control number.

BURDEN HOURS STATEMENT: The estimated public reporting burden for this form is 30 minutes per response, including the time for reviewing instructions, gathering and maintaining data, and completing and reviewing the form. You may submit comments regarding the burden estimate or any other aspect of this form to: U.S. Department of the Interior, Bureau of Land Management (1004-0114), Bureau Information Collection Clearance Officer (WO-630), 1849 C Street, N.W., Room 2134LM, Washington, D.C. 20240.

RECEIVED
BLM AZ STATE OFFICE
2015 AUG -3 P 3: 03
PHOENIX, ARIZONA

5155 E DAVIS ST
HEREFORD, AZ 85615

RECEIVED
BLM AZ STATE OFFICE

2015 AUG -3 P 3:03

PHOENIX, ARIZONA



1000




85004

U.S. POSTAGE
PAID
HEREFORD, AZ
85615
JUL 31, 15
AMOUNT

\$0.98

00120518-11

UNITED STATES DEPT. OF INTERIOR
BUREAU OF LAND MANAGEMENT
LANDS / RECREATION AND PLANNING
ONE N CENTRAL AVE
PHOENIX, AZ 85004-2203



United States Department of the Interior
Bureau of Land Management
 LANDS/RECREATION & PLANNING
 ONE N CENTRAL AVE
 PHOENIX, AZ 85004 -2203
 Phone: 602-417-9200

Receipt

No: 3358266

Transaction #: 3456225	
Date of Transaction: 08/04/2015	
CUSTOMER:	
GERALD CLAYCOMB 5155 E DAVIS ST HEREFORD, AZ 85615-9607 US	

LINE #	QTY	DESCRIPTION	REMARKS	UNIT PRICE	TOTAL
1	1.00	LOCATABLE MINERALS / MINING CLAIMS-NOT NEW-UNADJUD, ONE AUTH NO. ONLY / MINING CLAIM MONEY RECEIVED CASES: AMC427320/\$10.00	MAINT FEE WAIVER (1) 2016 / POL (1) 2015	- n/a -	10.00
TOTAL:					\$10.00

PAYMENT INFORMATION			
1	AMOUNT:	10.00	POSTMARKED: 07/31/2015
	TYPE:	CHECK	RECEIVED: 08/03/2015
	CHECK NO:	0437013478	
	NAME:	JAY, TIFFANY 5155 E DAVIS ST HEREFORD AZ 85615-9607 US	

REMARKS

This receipt was generated by the automated BLM Collections and Billing System and is a paper representation of a portion of the official electronic record contained therein.

ENTERED
 AUG 06 2015
 BY: Ram

UNITED STATES
DEPARTMENT OF THE INTERIOR
BUREAU OF LAND MANAGEMENT

15
AA

Amc 427320

MAINTENANCE FEE WAIVER CERTIFICATION

FORM APPROVED
OMB NO. 1004-0114
Expires: August 31, 2013

SEE INSTRUCTIONS ON PAGE 2

1. This small miner waiver is filed for the assessment year beginning on September 1, 2014 and ending on September 1, 2015.
2. The undersigned and all related parties owned ten or fewer mining claims, mill, or tunnel sites located and maintained on Federal lands in the United States of America on September 1, 2014.
3. The undersigned have performed the assessment work required by law for each mining claim listed prior to filing this waiver and understand that by filing this form, an affidavit of assessment work must be recorded by the December 30th following the filing of this waiver.
4. The undersigned understand that if the assessment work obligation has not yet come due under 30 U.S.C. 28 (for those claims in their first assessment year only), a notice of intent to hold reciting this condition must be recorded by the December 30th following the filing of this waiver.
5. The undersigned understand that mill and tunnel sites may also be listed upon this waiver and be waived from payment of the maintenance fee, and that a notice of intent to hold for these sites is required to be recorded by the December 30th immediately following the filing of this waiver.
6. The undersigned understand and acknowledge that pursuant to 43 U.S.C. 1212 and 18 U.S.C. 1001, the filing or recording of a false, fictitious, or fraudulent document with the Bureau of Land Management may result in a fine of up to \$250,000, a prison term not to exceed five years, or both.
7. The mining claims, mill or tunnel sites for which this waiver from payment of the maintenance fees is requested are:

CLAIM OR SITE NAME	BLM RECORDATION SERIAL NUMBER
1. W.B.D	AMC 427320 ✓
2.	
3.	
4.	
5.	
6.	
7.	
8.	
9.	
10.	

The owner(s) (claimants) of the above mining claims and sites are:

GERALD CLAYCOMB
(Owner's Name - Please Print)
5155 E DAVIS STREET
(Street or P.O. Box)
HEREFORD AZ 85615
(City) (State) (Zip Code)

Gerald Claycomb
(Owner's Signature)

RECEIVED
BLM AZ STATE OFFICE
2014 AUG - 6 P 1:25
PHOENIX, ARIZONA

TIFFANY JAY
(Owner's Name - Please Print)
5155 E DAVIS STREET
(Street or P.O. Box)
HEREFORD AZ 85615
(City) (State) (Zip Code)

Tiffany Jay
(Owner's Signature)

(Owner's Name - Please Print)

(Street or P.O. Box)

(City) (State) (Zip Code)

(Owner's Signature)

ENTERED
SEP 05 2014
BY: AT

(Owner's Name - Please Print)	(Owner's Signature)
(Street or P.O. Box)	(City) (State) (Zip Code)
(Owner's Name - Please Print)	(Owner's Signature)
(Street or P.O. Box)	(City) (State) (Zip Code)
(Owner's Name - Please Print)	(Owner's Signature)
(Street or P.O. Box)	(City) (State) (Zip Code)
(Owner's Name - Please Print)	(Owner's Signature)
(Street or P.O. Box)	(City) (State) (Zip Code)

Title 18 U.S.C. Section 1001 and Title 43 U.S.C. Section 1212 makes it a crime for any person knowingly and willfully to make to any department or agency of the United States any false, fictitious or fraudulent statements or representations as to any matter within its jurisdiction.

INSTRUCTIONS

1. This certification is made under the provisions of §1744 of Title 43 and § 28-28k of Title 30 of the United States Code, and the regulations thereunder (43 CFR Part 3830).
2. The claimant(s) must fill in the dates in paragraph 1 for the beginning and ending of the assessment year for which this waiver is sought.
3. The claimant(s) must fill in the date in paragraph 2 for the beginning of the assessment year for which this waiver is sought.
4. All claim and site names and Bureau of Land Management (BLM) serial numbers must be listed for the mining claims, mill sites, and tunnel sites for which the waiver is sought.
5. All owners of the mining claims, mill sites, and tunnel sites and their addresses must be given.
6. This waiver form must be signed by all the claimants or their designated agent, in original form. If an agent is designated, a notarized designation of agent, signed by all of the claimants with proper address given, must be submitted with this waiver.
7. This form must be filed no later than September 1st for the upcoming assessment year in the BLM State Office where the mining claims or sites are recorded, or the waiver cannot be granted by the BLM. (Example: To obtain a waiver for the assessment year 2012, which begins on September 1, 2011, you must qualify for and file for a waiver no later than September 1, 2011, in the proper BLM State Office.)
8. For all mining claims which require assessment work, you must record an affidavit of labor on or before the December 30th immediately following the filing of this waiver. For all other mining claims or sites waived, you must record a notice of intent to hold on or before the December 30th immediately following the filing of this waiver.
9. Mill and tunnel sites may also be listed upon this waiver and be waived from payment of the maintenance fee. A notice of intent to hold for these sites is required to be filed by the December 30th following the filing of this waiver.

BLM STATE OFFICE
 PHOENIX, ARIZONA
 2011 AUG -9 P 1:25
 RECEIVED

FOR OFFICIAL USE ONLY

INDIVIDUAL ACKNOWLEDGMENT

State/Commonwealth of ARIZONA } ss.
County of Cochise

On this the 5th day of August, 2014, before me,

KRISTI CRANFORD, the undersigned Notary Public,
Name of Notary Public

personally appeared Gerald Claycomb & Tiffany Jay,
Name(s) of Signer(s)

personally known to me - OR -

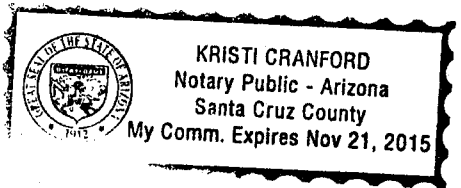
proved to me on the basis of satisfactory evidence

to be the person(s) whose name(s) is/are subscribed to the within instrument, and acknowledged to me that he/she/they executed the same for the purposes therein stated.

WITNESS my hand and official seal.

Kristi Cranford
Signature of Notary Public

K. Cranford



Place Notary Seal/Stamp Above

Any Other Required Information
(Printed Name of Notary, Expiration Date, etc.)

RECEIVED
BLM AZ STATE OFFICE
2014 AUG - 6 P 1:25
PHOENIX, ARIZONA

INFORMATION IN AREAS 1-4 REQUIRED IN ARIZONA. OPTIONAL IN OTHER STATES.

Description of Any Attached Document

1 Title or Type of Document: Maintenance Fee Waiver Certification

2 Document Date: ND 3 Number of Pages: 2

4 Signer(s) Other Than Named Above: N/A

When Recorded Return Document to:

Amc427320

GERALD CLAYCOMB + TIFFANY JAY
5155 E DAVIS STREET
HEREFORD, AZ 85615

Check here is this is a change of address.

Telephone: (317) 910-2637

E-mail address: tiffany.jay@cox.net

AFFIDAVIT OF PERFORMANCE OF ANNUAL WORK

1. State of Arizona, County of COCHISE ss:

2. I (Name) GERALD CLAYCOMB + TIFFANY JAY

3. Reside at (Address) 5155 E DAVIS STREET


City HEREFORD County COCHISE

State AZ Zip 85615 being duly sworn, depose and say that I am a citizen of the United States, more than eighteen years of age, and that all of the facts set forth in this affidavit, subject to the provisions and penalties of 18 U.S.C. 1001 pertaining to the filing of false, fictitious, or fraudulent statements with the United States, are true and correct according to the best of my knowledge, information and belief.

4. Owner's name and address (If not shown in Items 1-3 above). _____

5. That I am personally acquainted with the mining claim(s). The work and improvements were made by and at the expense of the owner(s) of said claim(s). Said contiguous group of claims, listed on this document, are situated in the

_____ (optional) Mining District; COCHISE County, Arizona.



Line No.	AMC NUMBER	CLAIM/SITE NAME	COUNTY RECORDER DATA (If available)	TWP	RNG	SEC
1	427320	W. B. D.	2014-02829	23 S	20 E	12
2						
3						
4						
5						
6						

Form: MCF108
Revised Jan. 2006
Page 1 of 2



RECEIVED
 BLM AZ STATE OFFICE
 2014 AUG -6 P 1:26
 PHOENIX, ARIZONA
 BLM
 Date
 Stamp

7						
8						
9						
10						

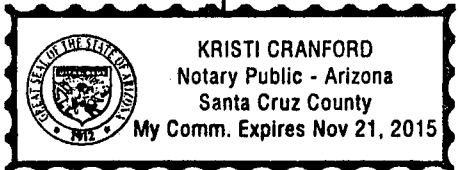
6. That between the dates starting at 12 o'clock noon on September 1, 20 14 and ending at 12 o'clock noon on September 1, 20 15 at least \$ 100.00 dollars worth of work and improvements were done and performed upon said claim(s) or upon one or more of a contiguous group of claims for the benefit of all, wholly or partly outside of a contiguous group of claims for the benefit of all, not including the location work.

7. That the following persons were employed to perform the work and improvements described herein: WE DID WORK OURSELF. GERALD CLAYCOMB + TIFFANY JAY

8. That the work and improvements performed were: 1. CLEARING ROAD OF IMPASSABLE ROCKS. 2. REMOVING DEAD TREES + BRANCHS ON ROAD AND TRAILS. FILLING IN WASHOUTS IN ROAD, WITH RESPECT TO THE TERRAIN.

9. Dated: 8/5/14 Signature: Gerald Holcomb + Tiffany Jay
 SUBSCRIBED AND SWORN TO before me, a Notary Public, this 5th day of Aug 20 14

By: Gerald Holcomb & Tiffany Jay
 Notary Public: [Signature]
 My Commission Expires 11-21-15



Bureau of Land Management
 Arizona State Office

No. of Claims: 1 x \$10 = \$10.00
 Check No.: M.D. Init. A.H.
 Receipt No.: 3095116
 For BLM Use Only

NOTICE OF INTENTION TO HOLD MINING CLAIMS/SITES

When Recorded Return Document to:

GERALD C. LAYCOMB + TIFFANY JAY
5155 E DAVIS STREET
HEREFORD, AZ 85615

RECEIVED
 BLM AZ STATE OFFICE
 2014 AUG - 6 P 1:26
 PHOENIX, ARIZONA
 BLM
 Date
 Stamp

Check here if this is a change of address.

Telephone: (317) 910-2637

E-mail Address tiffany.jay@cox.net

I (We) intend to hold the claims(s) and/or site(s) listed below for the calendar year 2015, and I (We) have filed or will file a Notice of Intent to Hold in the county where the claim (s) is located.

Reason for filing a Notice of Intent to Hold instead of an assessment work filing (check one):

- Maintenance fee was paid to maintain claim(s) during this assessment year.
- Mill or tunnel sites.
- Claim(s) was located during the current assessment year.
- BLM has deferred assessment work (attach copy of decision granting deferment, or pending petition for deferment including date petition was filed.)

Line No.	AMC NUMBER	CLAIM/SITE NAME	COUNTY RECORDER DATA (If available)	TWP	RNG	SEC
1	427320	W.B.D	2014-02829	23S	20E	12
2						
3						
4						
5						
6						
7						
8						
9						
10						

*Not Entered in LR 2500
 No money.*

NOTICE OF INTENTION TO HOLD MINING CLAIMS/SITES
page 2

RECEIVED
BLM AZ STATE OFFICE
2014 AUG - 6 P 1:26
PHOENIX, ARIZONA
BLM
Date
Stamp

1. State of Arizona, County of COCHISE

2. I (Name) GERALD CLAYCOMB + TIFFANY JAY

3. Reside at (Address) 5155 E DAVIS STREET

City HEREFORD County COCHISE State AZ Zip 85605 being duly sworn, depose and say that I am a citizen of the United States, more than eighteen years of age, that all of the facts set forth in this notice, subject to the provisions and penalties of 18 U.S.C. 1001 pertaining to the filing of false, fictitious, or fraudulent statements with the United States, are true and correct according to the best of my knowledge, information and belief.

4. Owner's name and address (If not shown in Items 1-3 above), _____

5. Dated: 8/5/14 Signature: Gerald Claycomb, Tiffany Jay

Bureau of Land Management
Arizona State Office

No. of Claims: _____ x \$10 = _____
Check No: _____ Init. _____
Receipt No.: _____
For BLM Use Only

INDIVIDUAL ACKNOWLEDGMENT

State/Commonwealth of ARIZONA } ss.
County of Cochise

On this the 5th day of August, 2014, before me,
KRISTI CRANFORD
Day Month Year

KRISTI CRANFORD, the undersigned Notary Public,
Name of Notary Public

personally appeared Gerald Claycomb & Tiffany Jay
Name(s) of Signer(s)

personally known to me - OR -

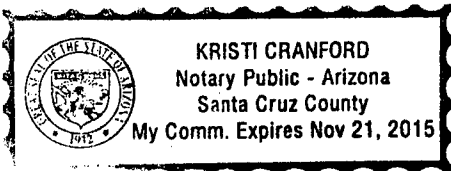
proved to me on the basis of satisfactory evidence

to be the person(s) whose name(s) is/are subscribed to the within instrument, and acknowledged to me that he/she/they executed the same for the purposes therein stated.

WITNESS my hand and official seal.

Kristi Cranford
Signature of Notary Public

K. CRANFORD



Place Notary Seal/Stamp Above

Any Other Required Information
(Printed Name of Notary, Expiration Date, etc.)

INFORMATION IN AREAS 1-4 REQUIRED IN ARIZONA. OPTIONAL IN OTHER STATES.

Description of Any Attached Document

1 Title or Type of Document: Notice of intention to hold mining claims
2 Document Date: ND 3 Number of Pages: 2
4 Signer(s) Other Than Named Above: N/A

RECEIVED
BLM AZ STATE OFFICE
2014 AUG 6 P 1:26
PHOENIX ARIZONA

5155 E DAVIS STREET
HEREFORD, AZ 85615



UNITED STATES
POSTAL SERVICE



1000

85004

U.S. POSTAGE
PAID
HEREFORD, AZ
85615
AUG 05, 14
AMOUNT

\$1.19

00029403-08

BUREAU OF LAND MANAGEMENT
ARIZONA STATE OFFICE
ONE NORTH CENTRAL AVENUE, SUITE 800
PHOENIX, AZ 85004-4427



RECEIVED
BLM AZ STATE OFFICE

2014 AUG -6 P 1:26

PHOENIX, ARIZONA

United States Department of the Interior
Bureau of Land Management
 LANDS/RECREATION & PLANNING
 ONE N CENTRAL AVE
 PHOENIX, AZ 85004 -2203
 Phone: 602-417-9200

ENTERED
 AUG - 8 2014
 BY: *R...*

Receipt

No: 3095116

Transaction #: 3186589	
Date of Transaction: 08/07/2014	
CUSTOMER:	
GERALD CLAYCOMB 5155 E DAVIS ST HEREFORD, AZ 85615-9607 US	

LINE #	QTY	DESCRIPTION	REMARKS	UNIT PRICE	TOTAL
1	1.00	LOCATABLE MINERALS / MINING CLAIMS-NOT NEW-UNADJUD, ONE AUTH NO. ONLY / MINING CLAIM MONEY RECEIVED CASES: AMC427320/\$10.00	MAINT FEE WAIVER (1) 2015 / POL (1) 2014 / NOI (1) 2014	- n/a -	10.00
TOTAL:					\$10.00

PAYMENT INFORMATION					
1	AMOUNT:	10.00	POSTMARKED:	08/05/2014	
	TYPE:	CHECK	RECEIVED:	08/06/2014	
	CHECK NO:	21883322755			
	NAME:	CLAYCOMB, GERALD 5155 E DAVIS ST HEREFORD AZ 85615-9607 US			

REMARKS

This receipt was generated by the automated BLM Collections and Billing System and is a paper representation of a portion of the official electronic record contained therein.

NOTICE!!

These documents have been scanned!

Do not place un-scanned documents beneath this notice!

Do not remove this notice from this file!

GPO Jacket No. 560-102
Print Order 61540
Rise Business Services, LLC
Job=AZ15 6/6/2019



Box Number= AZ15125



Claim Begin-End: AMC427320-AMC427320

5 Miscellaneous



AZ15125-17

AMC356595-AMC427389

**NO
DOCUMENTS
FOUND**

NO DOCUMENTS FOUND
NO DOCUMENTS FOUND

NOTICE!!

These documents have been scanned!

Do not place un-scanned documents beneath this notice!

Do not remove this notice from this file!

GPO Jacket No. 560-102
Print Order 61540
Rise Business Services, LLC
Job=AZ15 6/6/2019



Box Number= AZ15125



Claim Begin-End: AMC427320-AMC427320

6 Location Notices-Amendments and Supporting Documents



AZ15125-17

AMC356595-AMC427389

MINING CLAIM STATUS REPORT

Data Entered: 03/11/14 RAM

MTP Checked By: 03/11/14 RAM
GEO Checked By: 03/11/14 RAM

LEAD SERIAL NUMBER: AMC 427320 thru AMC _____

NUMBER OF CLAIMS & TYPE:

LODE
1 PLACER

ASSOCIATION PLACER

MILL SITE

TUNNEL SITE

CHARGES:

Location Fee @ \$34 = \$ 34.00
Processing Fee @ \$20 = \$ 20.00
Maintenance Fee @ \$140 = \$ 140.00
Add'l Maint Fee for Assoc Placer = \$ _____
SUBTOTAL \$ _____
Other Fees \$ _____
Other Fees \$ _____
TOTAL \$ 194.00

TOTAL ACREAGE: 20 Per Claim
(Placer Only)

NUMBER OF LOCATORS: 2

DOCUMENTS RECEIVED VIA: Over-the-Counter [] Mail [] TIMELY FILED: Yes [] No []

LEGAL DESCRIPTION: T 238 R JOE SEC 12
T _____ R _____ SEC _____
T _____ R _____ SEC _____
T _____ R _____ SEC _____
T _____ R _____ SEC _____

BLM [] FOREST SERVICE [] Coronado NF SUBJ TO PL 359: Yes [] No []
WILDERNESS AREA [] _____

SPLIT ESTATE: N/A [] SX [] PX [] OTHER [] _____
SRHA [] Was proper Notice filed if located on SHRA Land? Yes [] No []

RECONVEYED MINERALS ON BLM LAND REQUIRE OPENING ORDER FROM 1944 TO 1993:

Open to Entry On _____ N/A []

COMMENTS/STATUS: VOID [] PARTIALLY VOID [] PVT MINERALS [] WITHDRAWN LANDS []
OTHER [] _____

[] Claimant acknowledges that portions of the following claim(s) site(s) may be void or voidable.

Printed Name of Claimant _____ Signature of Claimant _____

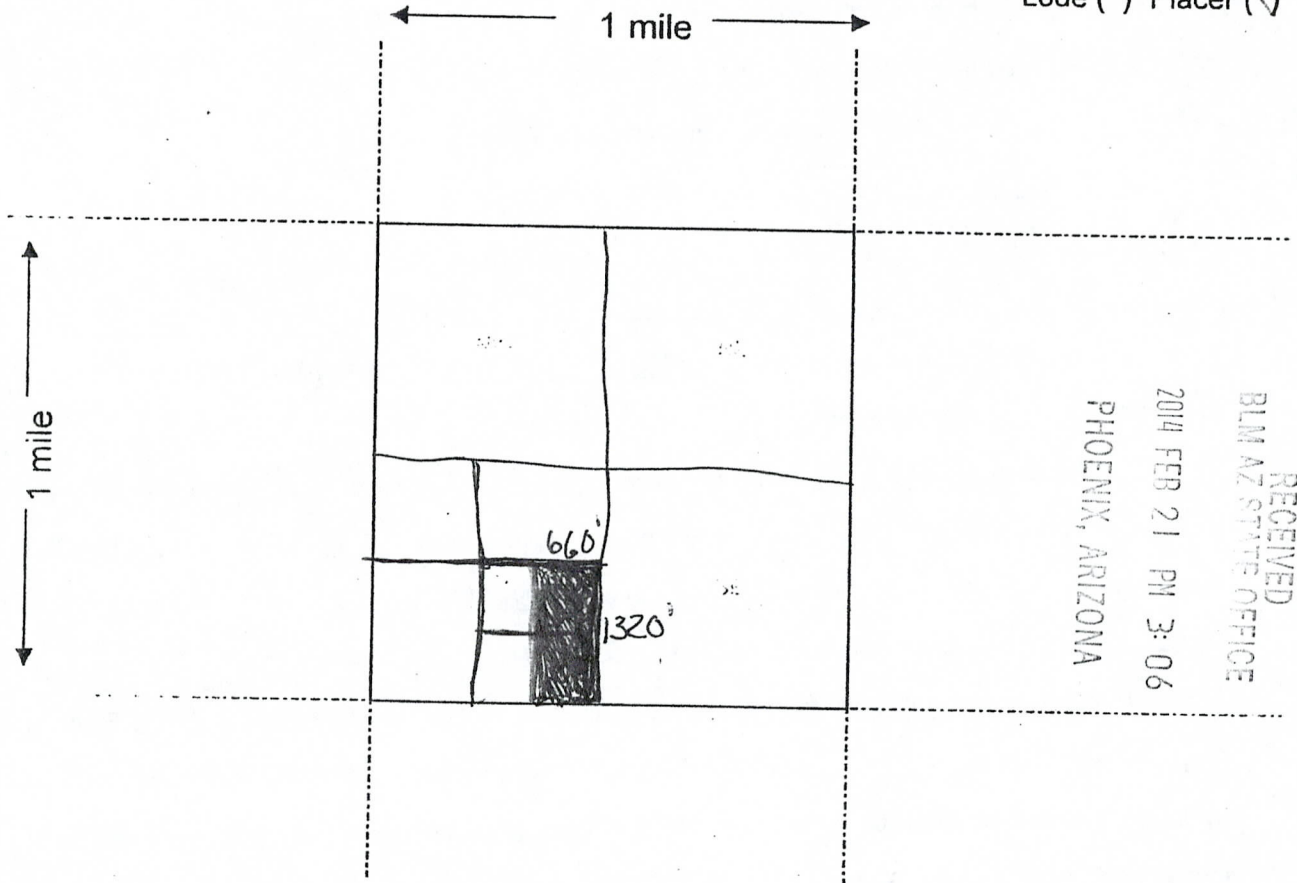
*****FINAL ADJUDICATION*****

DATE 6/24/14 INITIALS AT

AM1421320

MINING CLAIM MAP

Lode () Placer (✓)



RECEIVED
BLM AZ STATE OFFICE
2014 FEB 21 PM 3:06
PHOENIX, ARIZONA

Scale : 1" = 2000 feet



1. The above map depicts the W.B.D. mining claim, which is located in Section (s) 12, Township 23 S, Range 20 E, Gila and Salt River Base and Meridian, COCHISE County, Arizona.

2 The type of corner and location monuments used are as follows: ROCKS STACKED

3. The bearings and distances in degrees and feet between claim corners are as depicted on the map.

Form MCF100a
Revised July 2005

This form is available from the Arizona Department of Mines & Mineral Resources and may be reproduced.

ARIC427320

DEPARTMENT OF INTERIOR
BUREAU OF LAND MANAGEMENT

Input Parameters for Geographic Report with Land

System Id = CR

Admin State = AZ

Geo State =

Casetype Begins With

Case Disp Txt = AUTHORIZED, CANCELLED, EXPIRED, PENDING, REJECTED, RELINQUISHED, VOID, WITHDRAWN

Mer Twp Rng = 14 0230S 0200E

Section = 000, 012, 999

Mtrs =

Commodity =

Commodity Txt =

Pending Org =

Pend Org Decode =

Total Rows Returned: 3

RUN TIME: 10:37 AM

UNITED STATES DEPARTMENT OF INTERIOR
BUREAU OF LAND MANAGEMENT
GEOGRAPHIC REPORT WITH LAND
Sorted by Serial Number

RUN DATE: 03/11/2014
Page 1 of 1

Adm State: AZ

Serial Number: AZA 010012
Total Case Acres: 72.730

<u>Casetype</u>	<u>Case Disp</u>	14	0230S	0200E	<u>Sect</u>	<u>Sur Typ</u>	<u>Sur Num</u>	<u>Suff</u>	<u>Subdivision</u>	<u>Act Pend</u>
289101	AUTHORIZED				012	ALIQ			E2NE;	

Serial Number: AZA 035638FD
Total Case Acres: 5.000

<u>Casetype</u>	<u>Case Disp</u>	14	0230S	0200E	<u>Sect</u>	<u>Sur Typ</u>	<u>Sur Num</u>	<u>Suff</u>	<u>Subdivision</u>	<u>Act Pend</u>
223013	AUTHORIZED				012	MNR			W2NESWNE;	

Serial Number: AZPHX 0086976
Total Case Acres: 4.911

<u>Casetype</u>	<u>Case Disp</u>	14	0230S	0200E	<u>Sect</u>	<u>Sur Typ</u>	<u>Sur Num</u>	<u>Suff</u>	<u>Subdivision</u>	<u>Act Pend</u>
285002	AUTHORIZED				012	FF		1	M&B;	

TIFFANY JAY
5155 E DAVIS STREET
HEREFORD, ARIZONA 85004

RECEIVED
BLM AZ STATE OFFICE

2014 FEB 21 PM 3:04

PHOENIX, ARIZONA

PHOENIX AZ 852

20 FEB 2014 PM 1

ASPS
2014
FEB
19
PHOENIX
AZ
85004



FOREVER
USA

Bank Swallow

DEPARTMENT OF THE INTERIOR/BLM
ARIZONA STATE OFFICE / PUBLIC ROOM
ONE NORTH CENTRAL AVE STE 800
PHOENIX, AZ 85004 - 4427

8500484427

